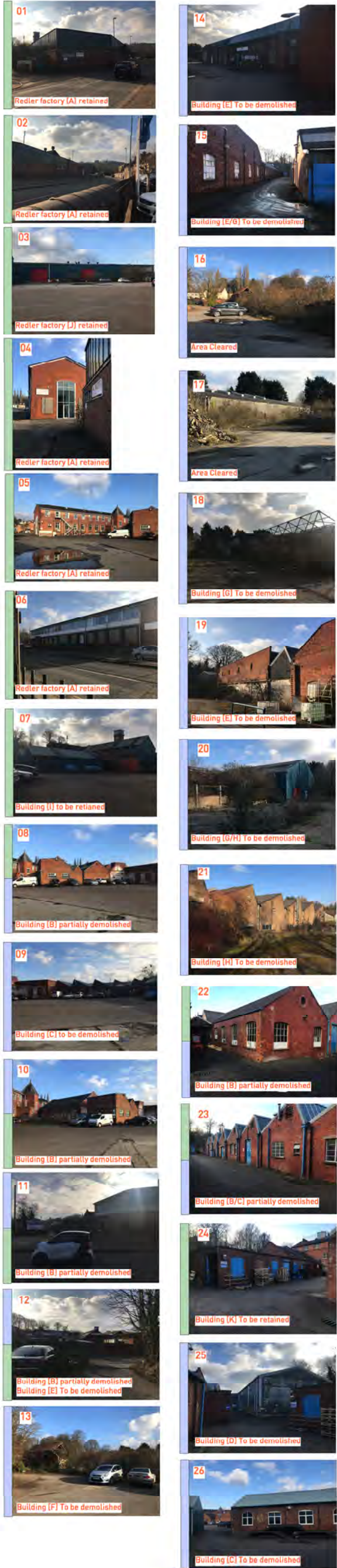






Copyright Pegasus Planning Group Ltd. Crown copyright. All rights reserved. Ordnance Survey Copyright Licence number: 10002473. Promap Licence number: 10020449. Emagis Licence number: 10003173. Standard OJ Licence rights conditions apply. Pegasus accepts no liability for any use of this document other than for its original purpose, or by the original client, or following Pegasus' express agreement to such use. T 01885 441717 www.pegasuspg.co.uk



KEY

-  SITE BOUNDARY
-  BUILDINGS TO BE DEMOLISHED
-  BUILDINGS TO BE RETAINED
-  PHOTO VIEW LOCATION



EXTANT DEMOLITION SCHEDULE		
BUILDING	AREA RETAINED (M ²)	AREA DEMOLISHED (M ²)
A	660.5M ²	-
B	765.3M ²	1136.5M ²
C	-	854.7M ²
D	-	808.3M ²
E	-	3936.5M ²
F	-	463.3M ²
G	-	1350.0M ²
H	-	4868.3M ²
I	681.2M ²	-
J	3786.0M ²	-
K	231.2M ²	-
TOTAL	6,124.2M²	13,417.6M²

EXTANT DEMOLITION PLAN (FOODSTORE PLANNING PERMISSION) LAND OFF DUDBRIDGE ROAD

