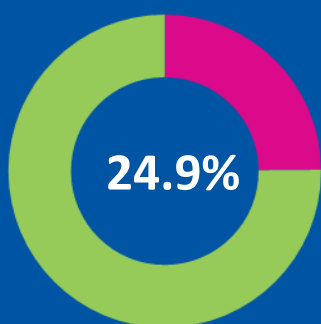
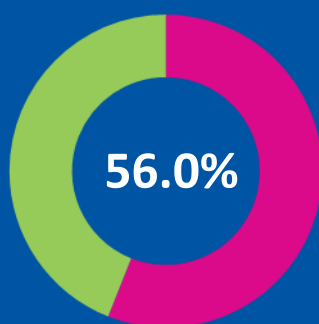


# 8389

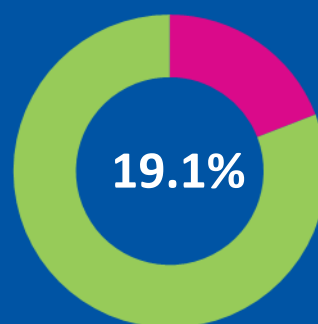
## people live within this ward



Aged 0-19



Aged 20-64



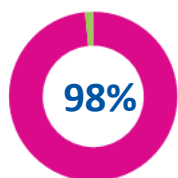
Aged 65+

50%  
male

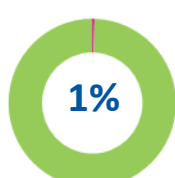


50%  
female

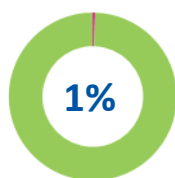
## Ethnicity:



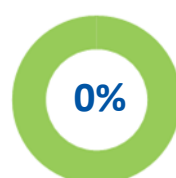
WHITE



MIXED



ASIAN




BLACK

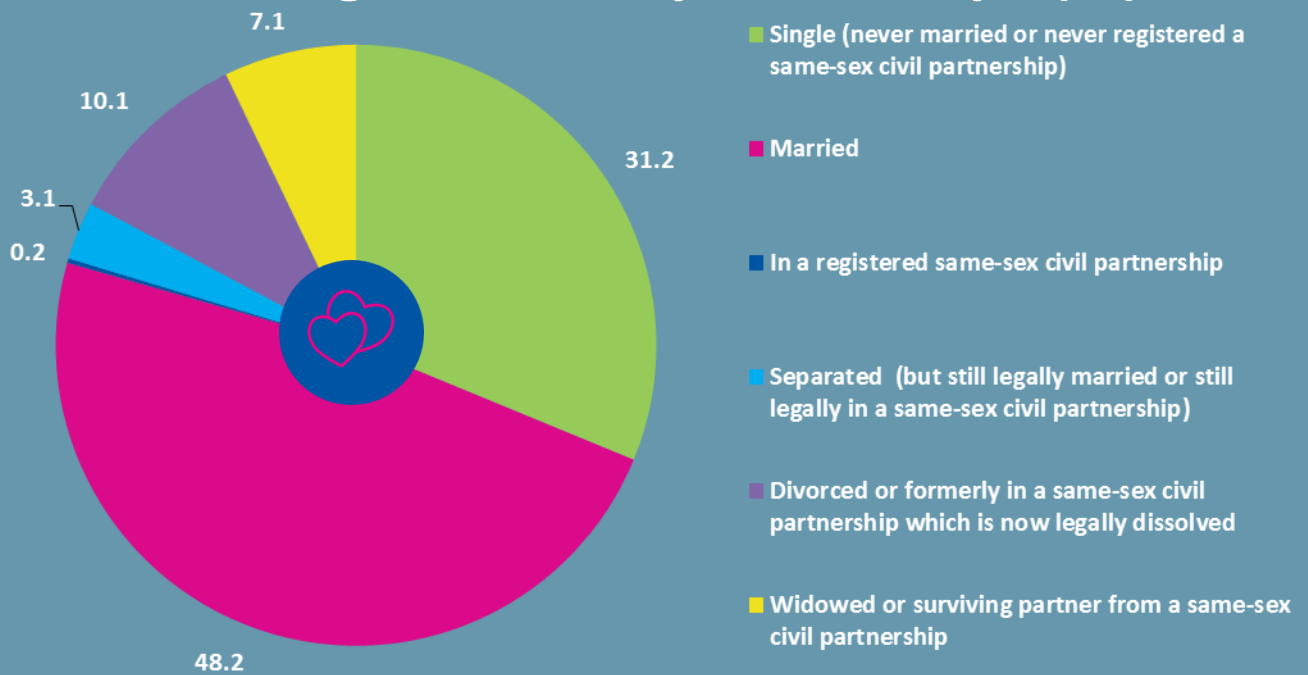


OTHER

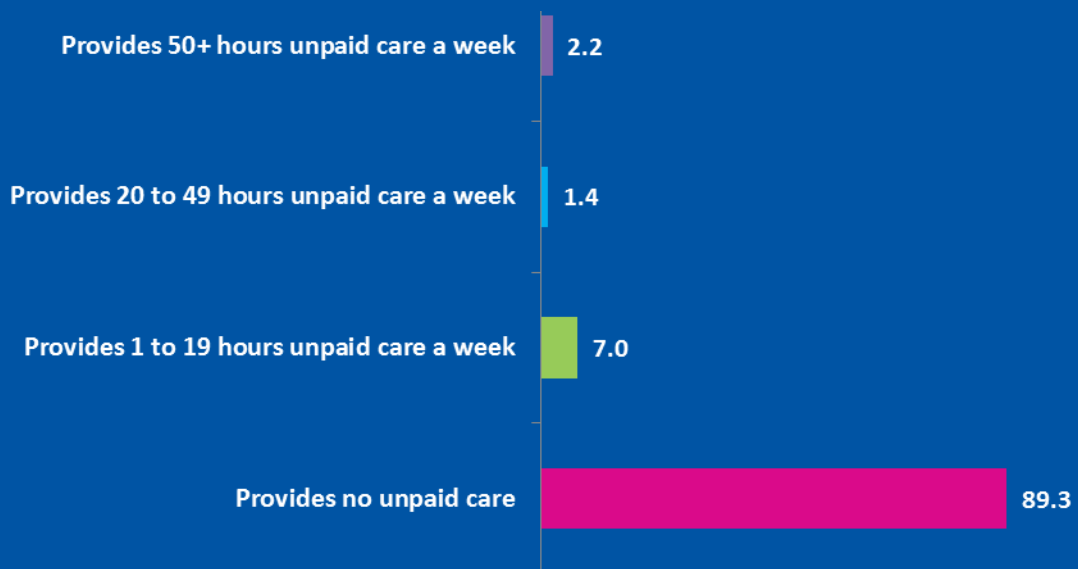
# Religion:



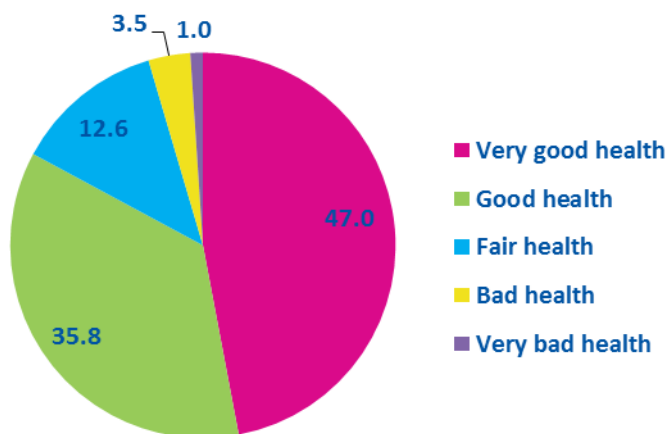
# Marriage and civil partnerships (%):




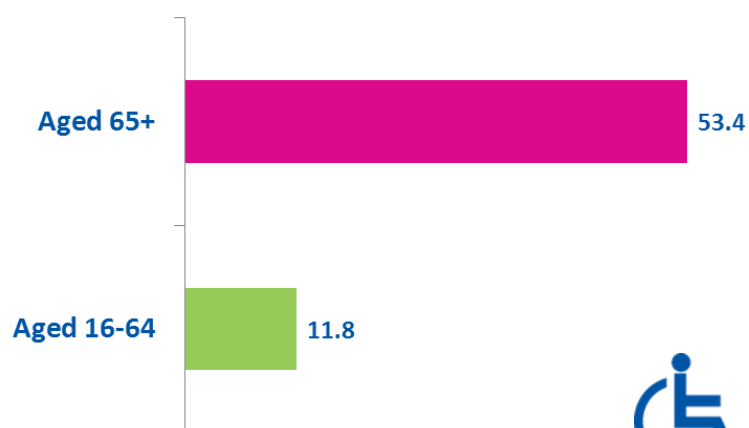
# Provision of unpaid care:



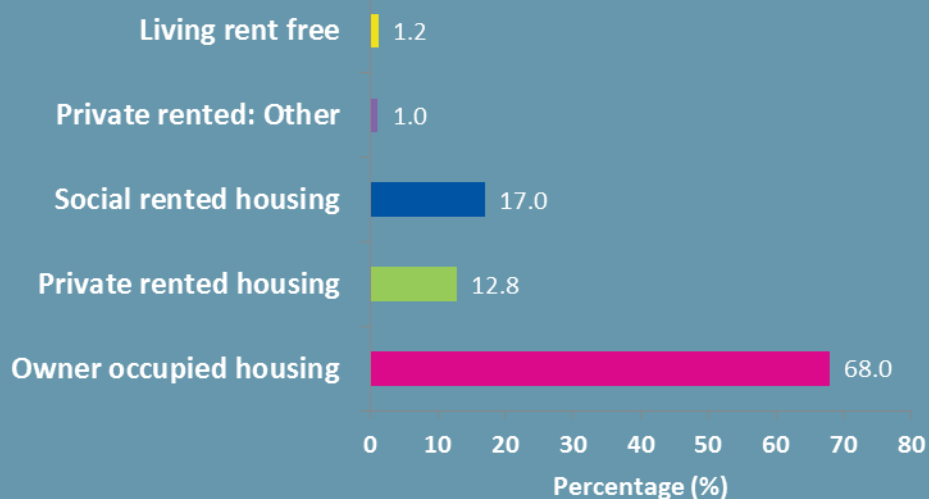
## Health Status (%):



## % of people with a long-term illness:



## Housing Tenure:



Number of people claiming unemployment related benefits



Claimants as a proportion of residents aged 16-64



**36.75**

total crimes per 1,000 population

**Data Sources:** Mid 2020 population estimates, ONS : 2011 Census : Crime rate, Gloucestershire Constabulary : Unemployment Claimant Count ONS

For Further information please visit: <https://inform.gloucestershire.gov.uk/>

Produced by the Data and Analysis Team, Gloucestershire County Council

**Inform**Gloucestershire