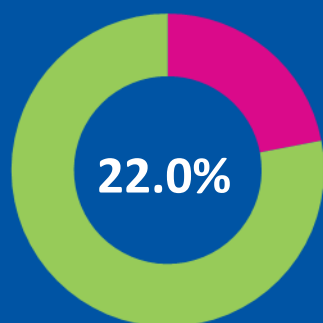
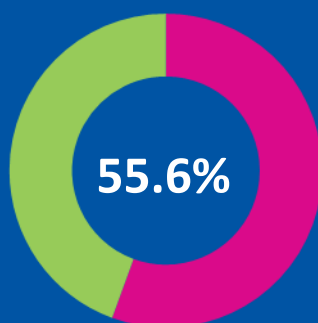


6248

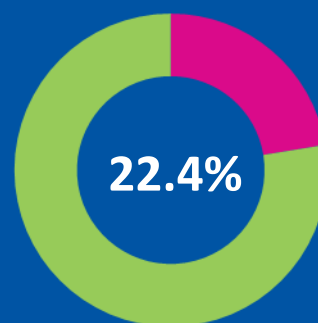
people live within this ward



Aged 0-19



Aged 20-64



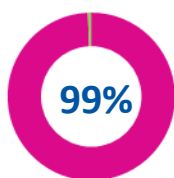
Aged 65+

49.4%
male

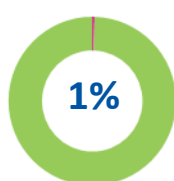


50.6%
female

Ethnicity:



WHITE



MIXED



ASIAN




BLACK

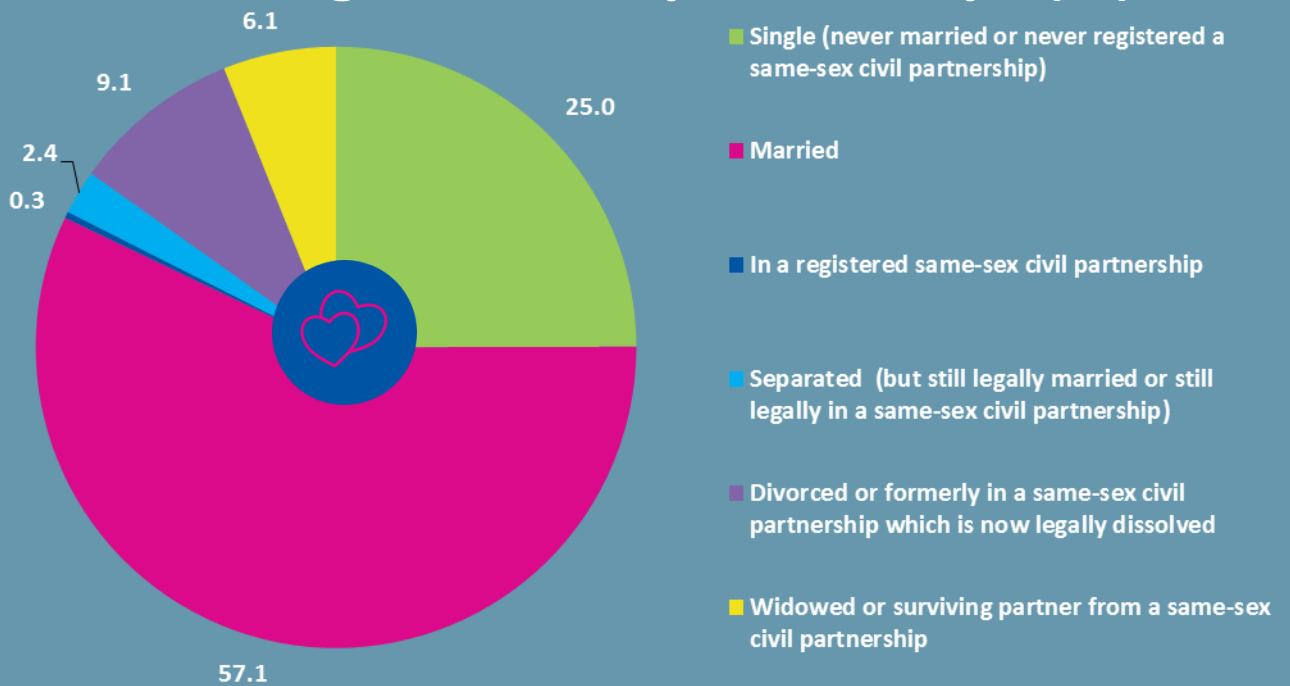


OTHER

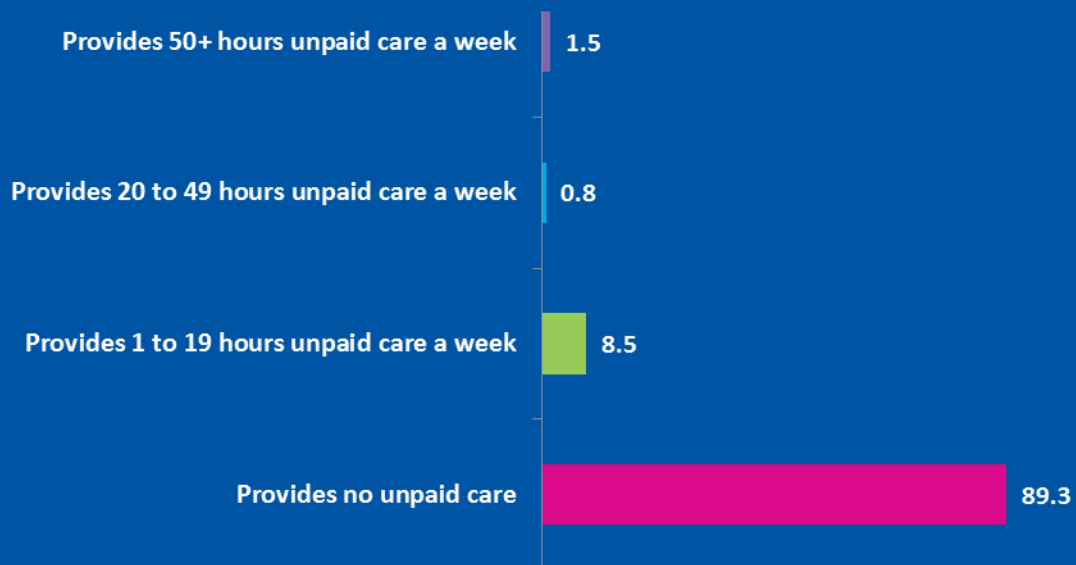
Religion:



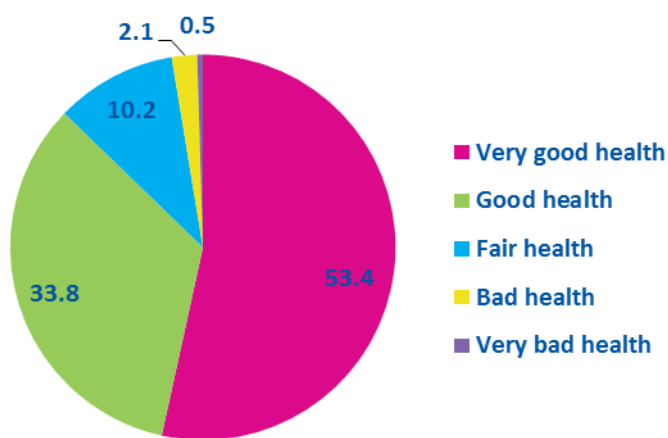
Marriage and civil partnerships (%):




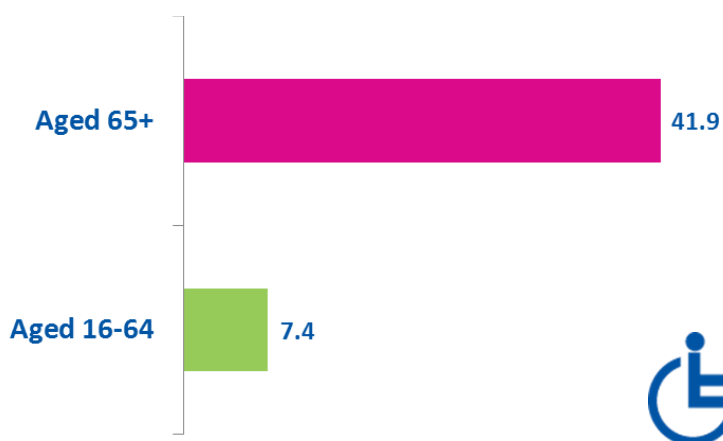
Provision of unpaid care:



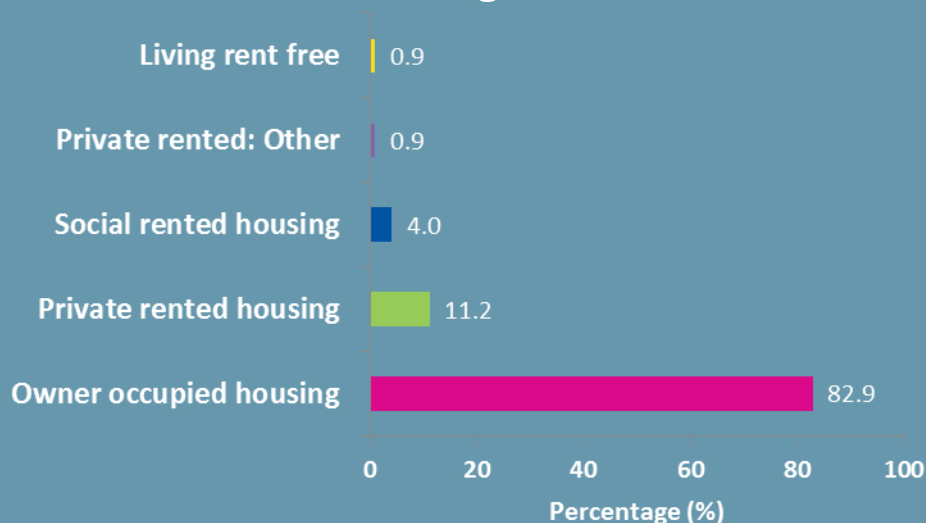
Health Status (%):



% of people with a long-term illness:



Housing Tenure:



Number of people claiming unemployment related benefits



Claimants as a proportion of residents aged 16-64



19.17

total crimes per 1,000 population

Data Sources: Mid 2020 population estimates, ONS : 2011 Census : Crime rate, Gloucestershire Constabulary : Unemployment Claimant Count ONS

For Further information please visit: <https://inform.gloucestershire.gov.uk/>

Produced by the Data and Analysis Team, Gloucestershire County Council

InformGloucestershire