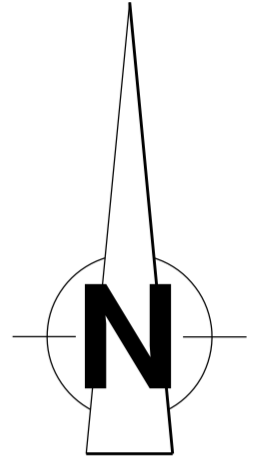




Ordnance Survey, (c) Crown Copyright 2018. All rights reserved. Licence number 100022432

- NOTES:**
- 1.) All Dimension to be validated on site prior to commencement of work and any discrepancies to be reported to the CA prior to construction.
 - 2.) All work to comply with all current relevant regulations, statutory requirements codes and standards.
 - 3.) Only drawings Issued as FOR CONSTRUCTION are to be used for construction and setting out.
 - 4.) All materials are to be used and installed in strict compliance with relevant manufactures instructions and recommendations.
 - 5.) DO NOT SCALE FROM THIS DRAWING.



LEGEND

-  Denotes approximate site boundary.
-  Proposed extent of site shown hatched.

Rev	Date	Description
A	03.08.18	Planning Boundary Line Amended.



Chartered Institute of Architectural Technologists



Slonish House, Ferndale Road, Whiteshill, GL5 6AY
Tel: 01453 787090 Mobile: 07772 166513
Email: enquiries@rwarchitectural.com

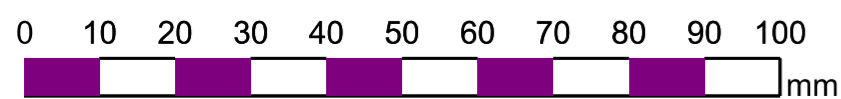
SCHEME	PLANNING	PRELIMINARY	TENDER	CONSTRUCTION
<input type="checkbox"/>	<input checked="" type="checkbox"/>	<input type="checkbox"/>	<input type="checkbox"/>	<input type="checkbox"/>

Project
Proposed Production Facility,
Oldends Lane, Stonehouse, Glos

Client
Dairy Partners Ltd

Drawing Title
Location Plan

Scale 1:1250 @ A2	Date Jan 2018	DRG No. 1239-PL10	Rev A
-------------------------	------------------	----------------------	----------



Copyright Statement:
All rights reserved. No part of this drawing may be reproduced in any material form or transmitted to any other person without prior written permission of RW Architectural Services Ltd.

Planning