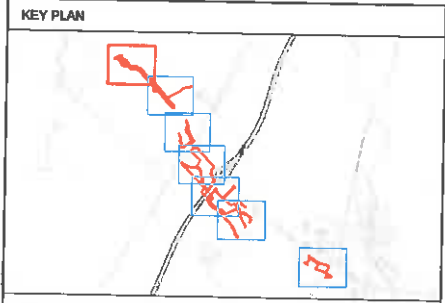


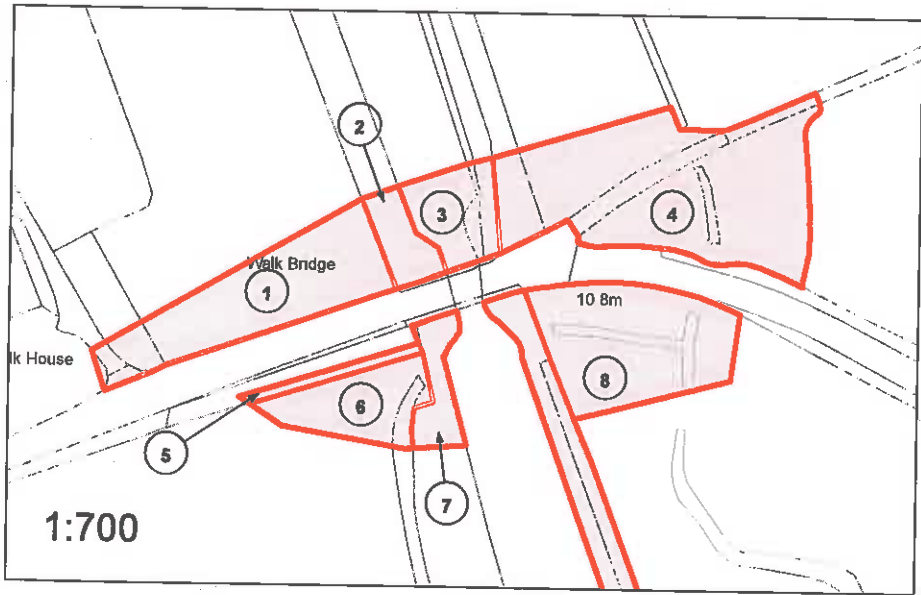
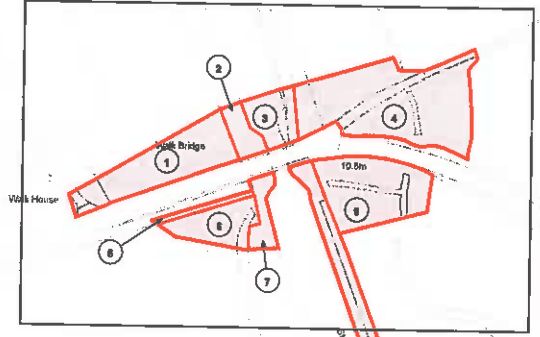
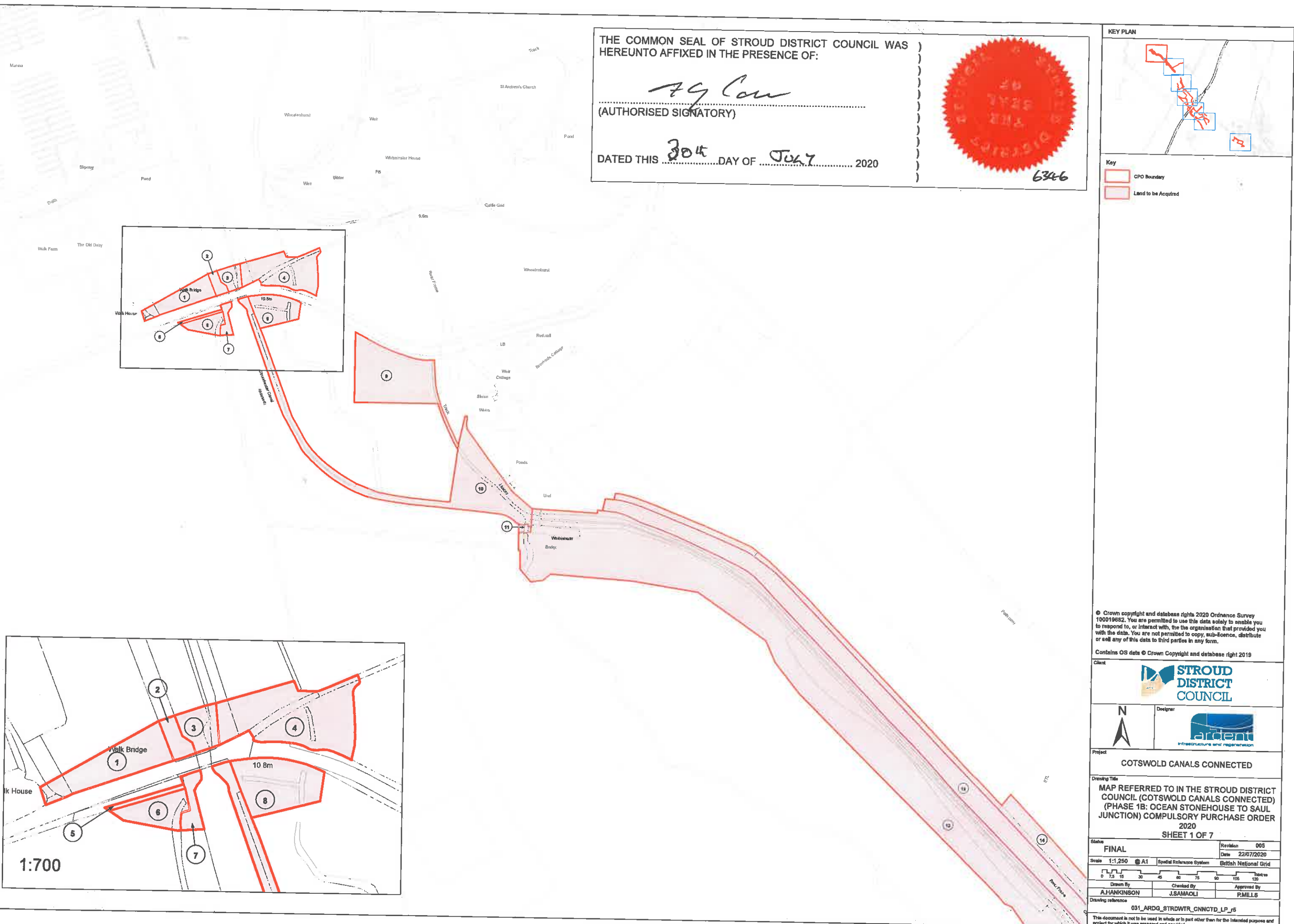
THE COMMON SEAL OF STROUD DISTRICT COUNCIL WAS
HEREUNTO AFFIXED IN THE PRESENCE OF:

A G Cow
.....
(AUTHORISED SIGNATORY)

DATED THIS 30th DAY OF JULY 2020



Key
[Red outline] CPO Boundary
[Red fill] Land to be Acquired



© Crown copyright and database rights 2020 Ordnance Survey 100019682. You are permitted to use this data solely to enable you to respond to, or interact with, the organisation that provided you with the data. You are not permitted to copy, sub-licence, distribute or sell any of this data to third parties in any form.

Contains OS data © Crown Copyright and database right 2019



Project
COTSWOLD CANALS CONNECTED

Drawing Title
MAP REFERRED TO IN THE STROUD DISTRICT COUNCIL (COTSWOLD CANALS CONNECTED) (PHASE 1B: OCEAN STONEHOUSE TO SAUL JUNCTION) COMPULSORY PURCHASE ORDER 2020
SHEET 1 OF 7

Status	FINAL	Revision	005
Scale	1:1,250 @ A1	Date	22/07/2020
Drawn By	A.HANKINSON	Checked By	J.SAMAOLI
Approved By		Approved By	P.MILLS

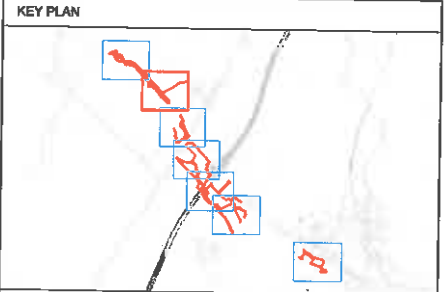
Drawing reference
031_ARDG_STRDWTR_CNCTD_LP_r5
This document is not to be used in whole or in part other than for the intended purpose and project for which it was prepared and provided.

Plot Date: 27 Jul 2020 17:31:16
File Name: N:\08 Stroud\031_ARDG_STRDWTR_CNCTD_LP_r5.dwg

THE COMMON SEAL OF STROUD DISTRICT COUNCIL WAS
HEREUNTO AFFIXED IN THE PRESENCE OF:

AJL
.....
(AUTHORISED SIGNATORY)

DATED THIS *30th* DAY OF *July* 2020




Key
[Red outline] CPD Boundary
[Red shaded area] Land to be Acquired



© Crown copyright and database rights 2020 Ordnance Survey 100019662. You are permitted to use this data solely to enable you to respond to, or interact with, the organisation that provided you with the data. You are not permitted to copy, sub-licence, distribute or sell any of this data to third parties in any form.

Contains OS data © Crown Copyright and database right 2019



Client
STROUD DISTRICT COUNCIL

Project
COTSWOLD CANALS CONNECTED

Drawing Title
MAP REFERRED TO IN THE STROUD DISTRICT COUNCIL (COTSWOLD CANALS CONNECTED) (PHASE 1B: OCEAN STONEHOUSE TO SAUL JUNCTION) COMPULSORY PURCHASE ORDER 2020

Revision
FINAL Revision 005
Date 22/07/2020

Scale 1:1,250 @ A1 Spatial Reference System British National Grid

Drawn By A.HANKINSON Checked By J.SAMAOLI Approved By P.MILLS

Drawing reference 031_ARDG_STRDWTR_CNNECTD_LP_r5

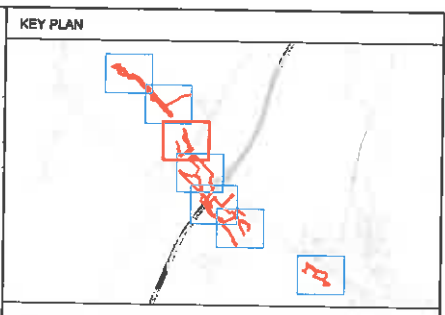
Plot Date: 17 Jul 2020 11:12:26
File Name: \\003\hankins\ARDC\STRDWTR_CNNECTD_LP_r5.dwg

This document is not to be used in whole or in part other than for the intended purpose and project for which it was prepared and provided.

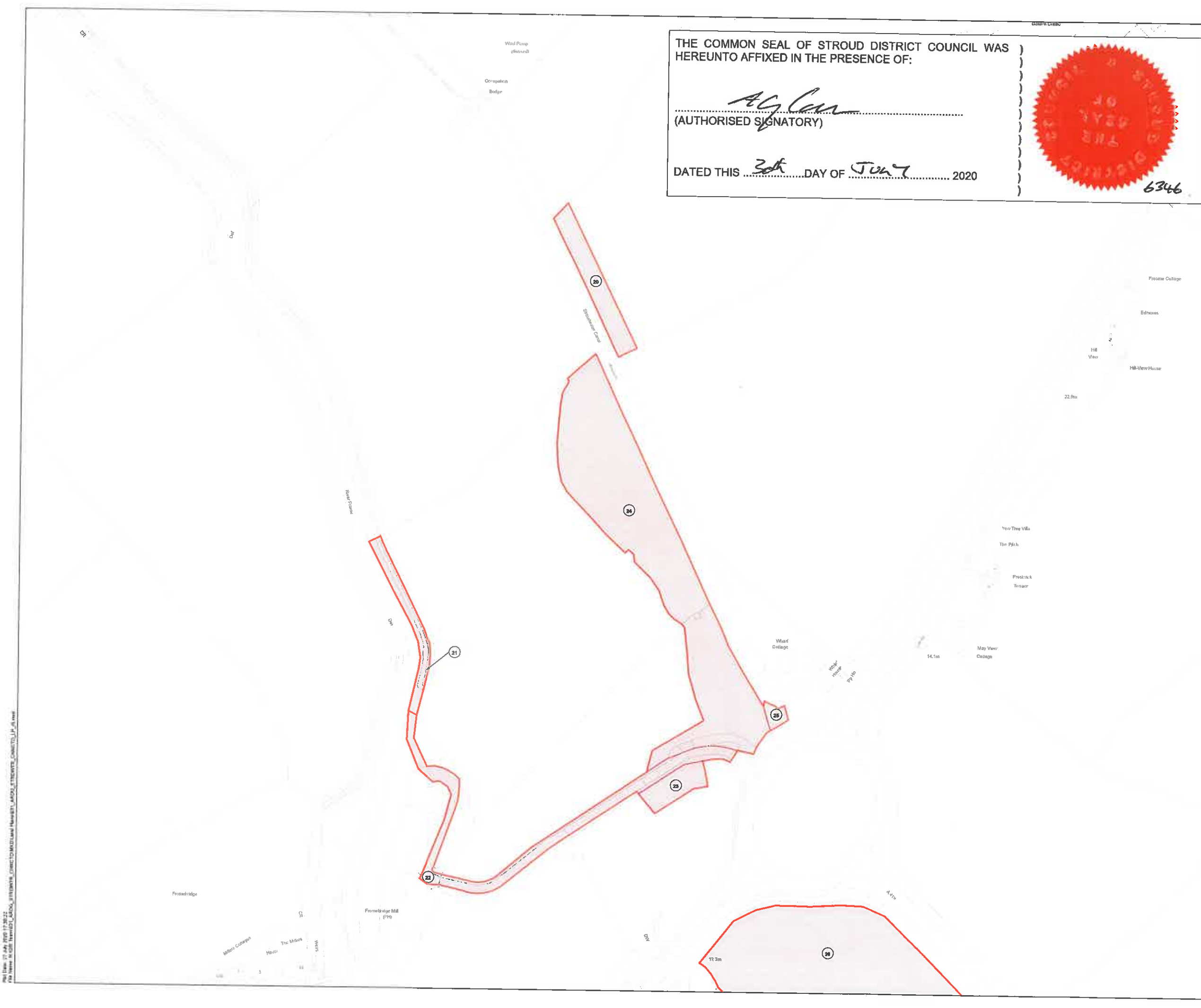
THE COMMON SEAL OF STROUD DISTRICT COUNCIL WAS
HEREUNTO AFFIXED IN THE PRESENCE OF:

A. J. Carr
.....
(AUTHORISED SIGNATORY)

DATED THIS *30th* DAY OF *JUN* 2020



Key
 CPO Boundary
 Land to be Acquired



© Crown copyright and database rights 2020 Ordnance Survey 100019682. You are permitted to use this data solely to enable you to respond to, or interact with, the organisation that provided you with the data. You are not permitted to copy, sub-licence, distribute or sell any of this data to third parties in any form.
 Contains OS data © Crown Copyright and database right 2019



Client
COTSWOLD CANALS CONNECTED

Drawing Title
MAP REFERRED TO IN THE STROUD DISTRICT COUNCIL (COTSWOLD CANALS CONNECTED) (PHASE 1B: OCEAN STONEHOUSE TO SAUL JUNCTION) COMPULSORY PURCHASE ORDER 2020
SHEET 3 OF 7

Status FINAL	Revision 005
Scale 1:1,250 @ A1	Date 22/07/2020
Spatial Reference System British National Grid	
Drawn By A.HANKINSON	Checked By J.SAMAOLI
Approved By P.MILLS	
Drawing reference 031_ARDG_STRDWTR_CNNCTD_LP_5	

This document is not to be used in whole or in part other than for the intended purpose and project for which it was prepared and provided.

File Name: \\s:\proj\17\031_ARDG_STRDWTR_CNNCTD_LP_5.dwg
 Plot Name: \\s:\proj\17\031_ARDG_STRDWTR_CNNCTD_LP_5.dwg

THE COMMON SEAL OF STROUD DISTRICT COUNCIL WAS
HEREUNTO AFFIXED IN THE PRESENCE OF:

AG Carr
.....
(AUTHORISED SIGNATORY)

DATED THIS *30th* DAY OF *JULY* 2020



KEY PLAN



Key

-  CPO Boundary
-  Land to be Acquired

© Crown copyright and database rights 2020 Ordnance Survey 100019682. You are permitted to use this data solely to enable you to respond to, or interact with, the organisation that provided you with the data. You are not permitted to copy, sub-licence, distribute or sell any of this data to third parties in any form.

Contains OS data © Crown Copyright and database right 2019

Client



Designer



Project

COTSWOLD CANALS CONNECTED

Drawing Title

MAP REFERRED TO IN THE STROUD DISTRICT COUNCIL (COTSWOLD CANALS CONNECTED) (PHASE 1B: OCEAN STONEHOUSE TO SAUL JUNCTION) COMPULSORY PURCHASE ORDER 2020
SHEET 4 OF 7

Status

FINAL

Revision

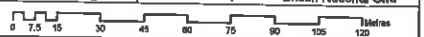
005

Date

22/07/2020

Scale

1:1,250 @ A1 Spatial Reference System British National Grid



Drawn By

A.HANKINSON

Checked By

J.SAMAQI

Approved By

P.MILLS

Drawing reference

031_ARDG_STRDWTR_CNNCTD_LP_15

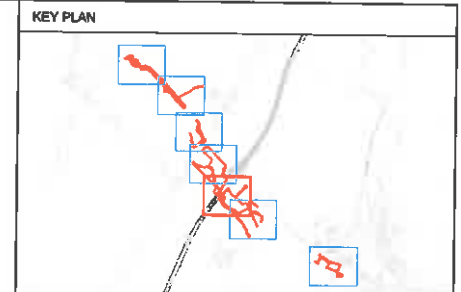
This document is not to be used in whole or in part other than for the intended purpose and project for which it was prepared and provided.

Plot No: 37 July 2020 11:40:01
File Name: 031_ARDG_STRDWTR_CNNCTD_LP_15.dwg
User: J.SAMAQI
Printer: HP DesignJet 2550-600
Plot Device: HP DesignJet 2550-600
Plot Date: 22/07/2020 11:40:01
Plot Time: 11:40:01

THE COMMON SEAL OF STROUD DISTRICT COUNCIL WAS
HEREUNTO AFFIXED IN THE PRESENCE OF:

A. G. L. O. N.
.....
(AUTHORISED SIGNATORY)

DATED THIS *30th* DAY OF *July* 2020



Key
[Red outline] GPO Boundary
[Light red fill] Land to be Acquired



© Crown copyright and database rights 2020 Ordnance Survey 100019682. You are permitted to use this data solely to enable you to respond to, or interact with, the organisation that provided you with the data. You are not permitted to copy, sub-licence, distribute or sell any of this data to third parties in any form.

Contains OS data © Crown Copyright and database right 2019



Project
COTSWOLD CANALS CONNECTED

Drawing Title
MAP REFERRED TO IN THE STROUD DISTRICT COUNCIL (COTSWOLD CANALS CONNECTED) (PHASE 1B: OCEAN STONEHOUSE TO SAUL JUNCTION) COMPULSORY PURCHASE ORDER 2020
SHEET 5 OF 7

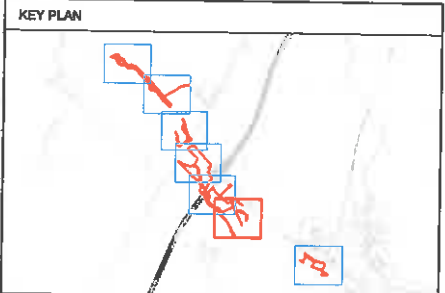
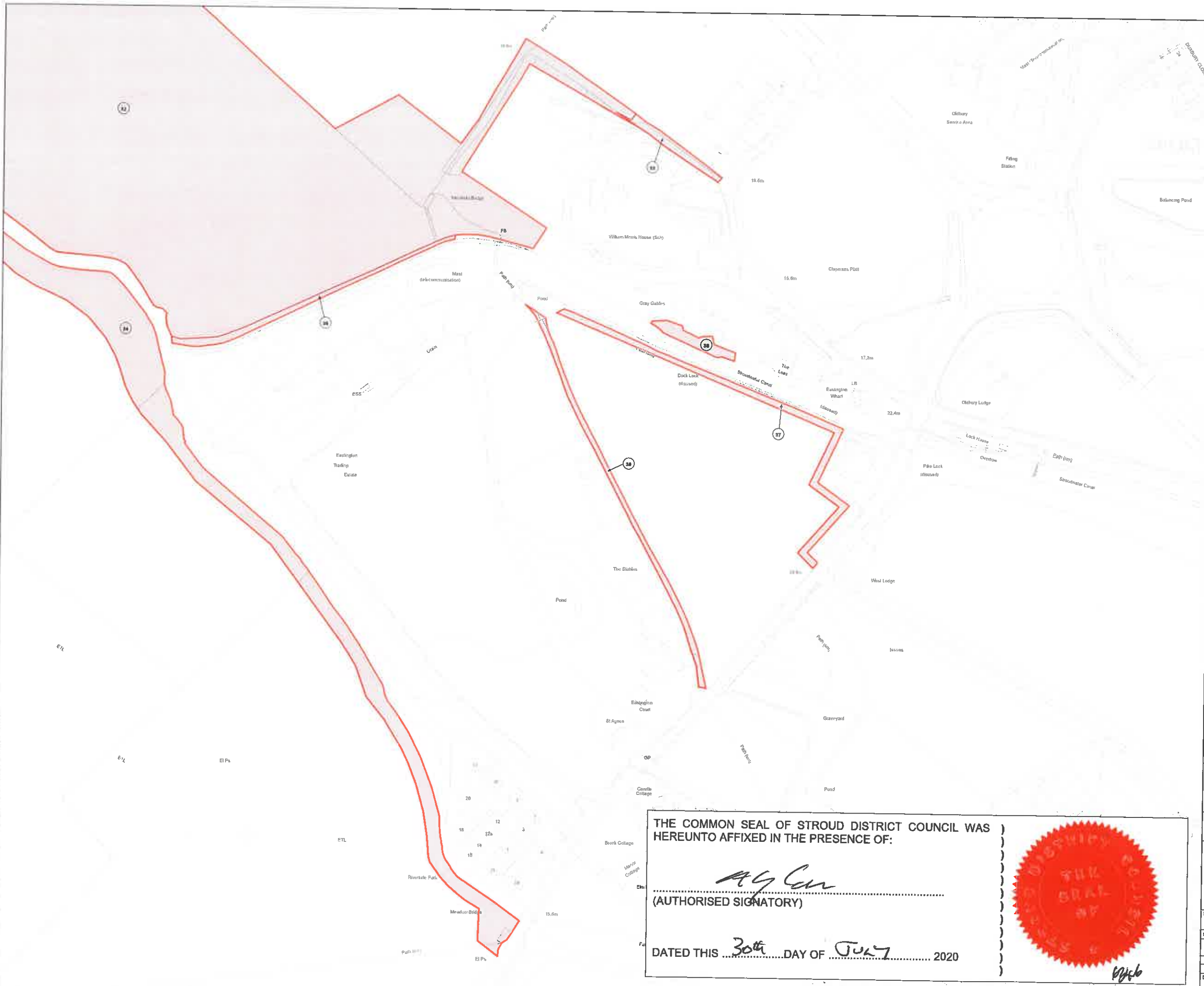
Status
FINAL Revision 005 Date 22/07/2020

Scale 1:1,250 @ A1 Spatial Reference System British National Grid

Drawn By A.HANKINSON Checked By J.SAMAOLI Approved By P.MILLS
Drawing reference 031_ARDG_STRDWTR_CNNCTD_LP_05

This document is not to be used in whole or in part other than for the intended purpose and project for which it was prepared and provided.

Map Scale: 1:1,250 @ A1
File Name: S:\031_Ardg_Strdwtr_Cnnctd_LP_05.dwg
Drawing Title: MAP REFERRED TO IN THE STROUD DISTRICT COUNCIL (COTSWOLD CANALS CONNECTED) (PHASE 1B: OCEAN STONEHOUSE TO SAUL JUNCTION) COMPULSORY PURCHASE ORDER 2020
Sheet: 5 OF 7



Key

- CPO Boundary
- Land to be Acquired

© Crown copyright and database rights 2020 Ordnance Survey 100019052. You are permitted to use this data solely to enable you to respond to, or interact with, the organisation that provided you with the data. You are not permitted to copy, sub-licence, distribute or sell any of this data to third parties in any form.

Contains OS data © Crown Copyright and database right 2019



Client
STROUD DISTRICT COUNCIL

Project
COTSWOLD CANALS CONNECTED

Drawing Title
MAP REFERRED TO IN THE STROUD DISTRICT COUNCIL (COTSWOLD CANALS CONNECTED) (PHASE 1B: OCEAN STONEHOUSE TO SAUL JUNCTION) COMPULSORY PURCHASE ORDER 2020

SHEET 6 OF 7

Status FINAL	Revision 005
Date 22/07/2020	
Scale 1:1,250 @ A1	Spatial Reference System British National Grid
Drawn By A.HANKINSON	Checked By J.SAMAJI
Approved By P.MILLS	
Drawing reference 031_ARDG_STRDWTR_CNCTD_LP_5	

This document is not to be used in whole or in part other than for the intended purpose and project for which it was prepared and provided.

THE COMMON SEAL OF STROUD DISTRICT COUNCIL WAS
HEREUNTO AFFIXED IN THE PRESENCE OF:

AG Cur
.....
(AUTHORISED SIGNATORY)

DATED THIS *30th* DAY OF *JULY* 2020

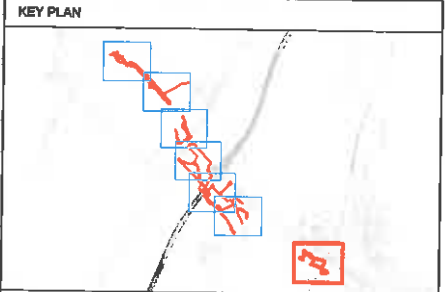


File Path: T:\A_2020\11\17124...
 File Name: 11_055_17124...
 File Size: 11,055,171 bytes
 File Type: Microsoft Word Document
 File Date: 22/07/2020 11:17:12

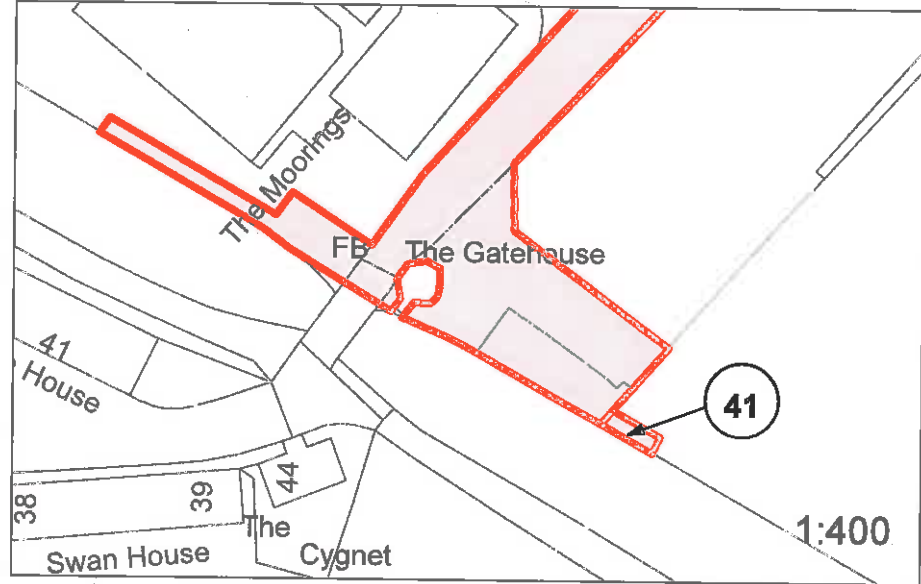
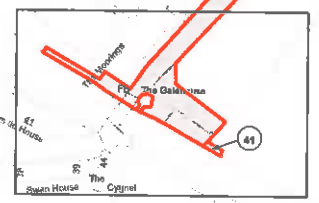
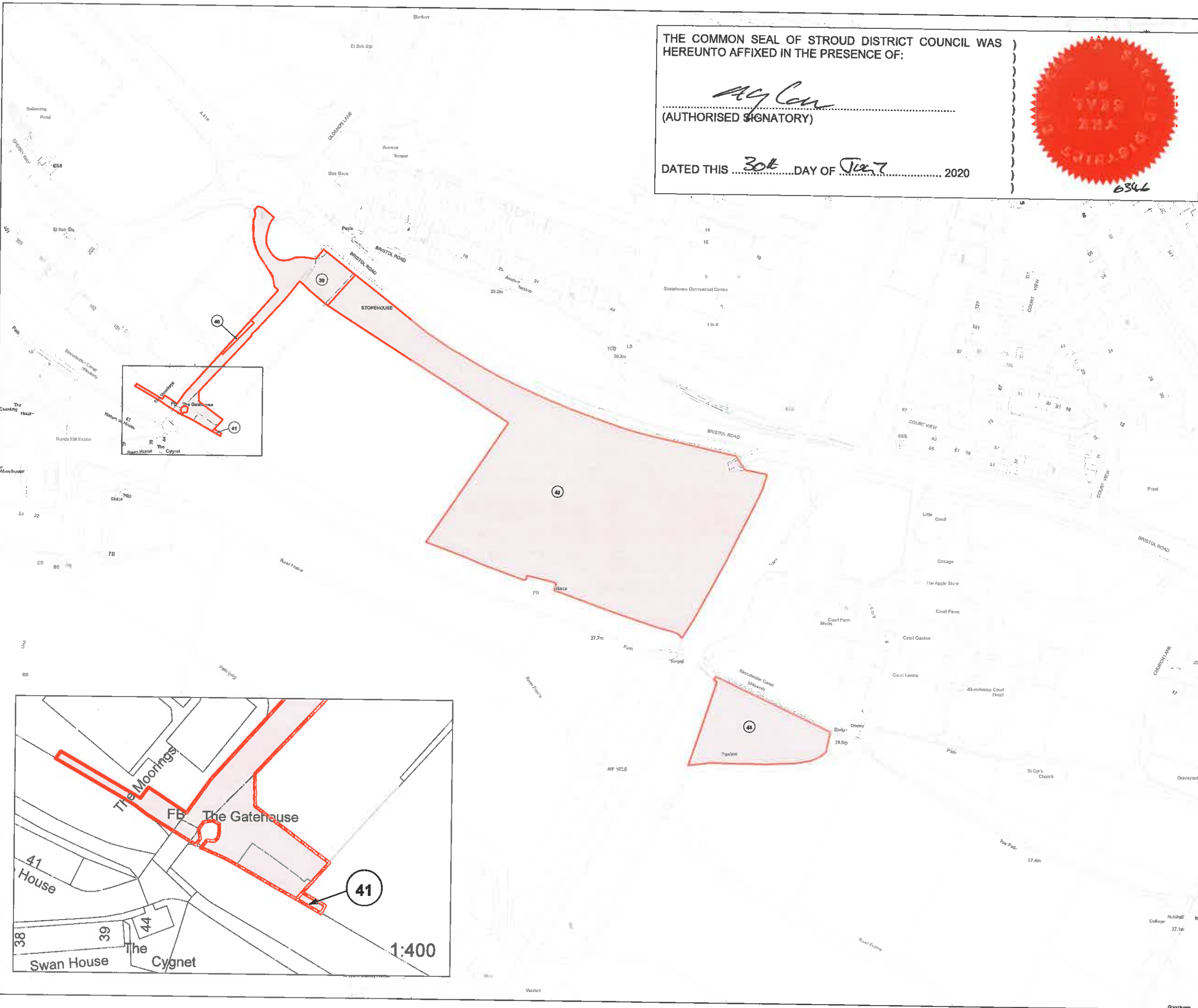
THE COMMON SEAL OF STROUD DISTRICT COUNCIL WAS
HEREUNTO AFFIXED IN THE PRESENCE OF:

M J Con
.....
(AUTHORISED SIGNATORY)

DATED THIS *30th* DAY OF *July* 2020



Key
 CPO Boundary
 Land to be Acquired



© Crown copyright and database rights 2020 Ordnance Survey 100019682. You are permitted to use this data solely to enable you to respond to, or interact with, the organisation that provided you with the data. You are not permitted to copy, sub-licence, distribute or sell any of this data to third parties in any form.

Contains OS data © Crown Copyright and database right 2019



Client
STROUD DISTRICT COUNCIL

Project
COTSWOLD CANALS CONNECTED

Drawing Title MAP REFERRED TO IN THE STROUD DISTRICT COUNCIL (COTSWOLD CANALS CONNECTED) (PHASE 1B: OCEAN STONEHOUSE TO SAUL JUNCTION) COMPULSORY PURCHASE ORDER 2020	
SHEET 7 OF 7	
Status FINAL	Revision 005
Scale 1:1,250 @ A1	Date 22/07/2020
Spatial Reference System British National Grid	
Drawn By A.HANKINSON	Checked By J.SAMAALI
Approved By P.MILLS	
Drawing reference 031_ARDG_STRDWTR_CNNCTD_LP_f5	

This document is not to be used in whole or in part other than for the intended purpose and project for which it was prepared and provided.

File Date: 27 July 2020 13:36:03
 File Name: 031_ARDG_STRDWTR_CNNCTD_LP_f5.dwg
 Plot Name: 031_ARDG_STRDWTR_CNNCTD_LP_f5.dwg