







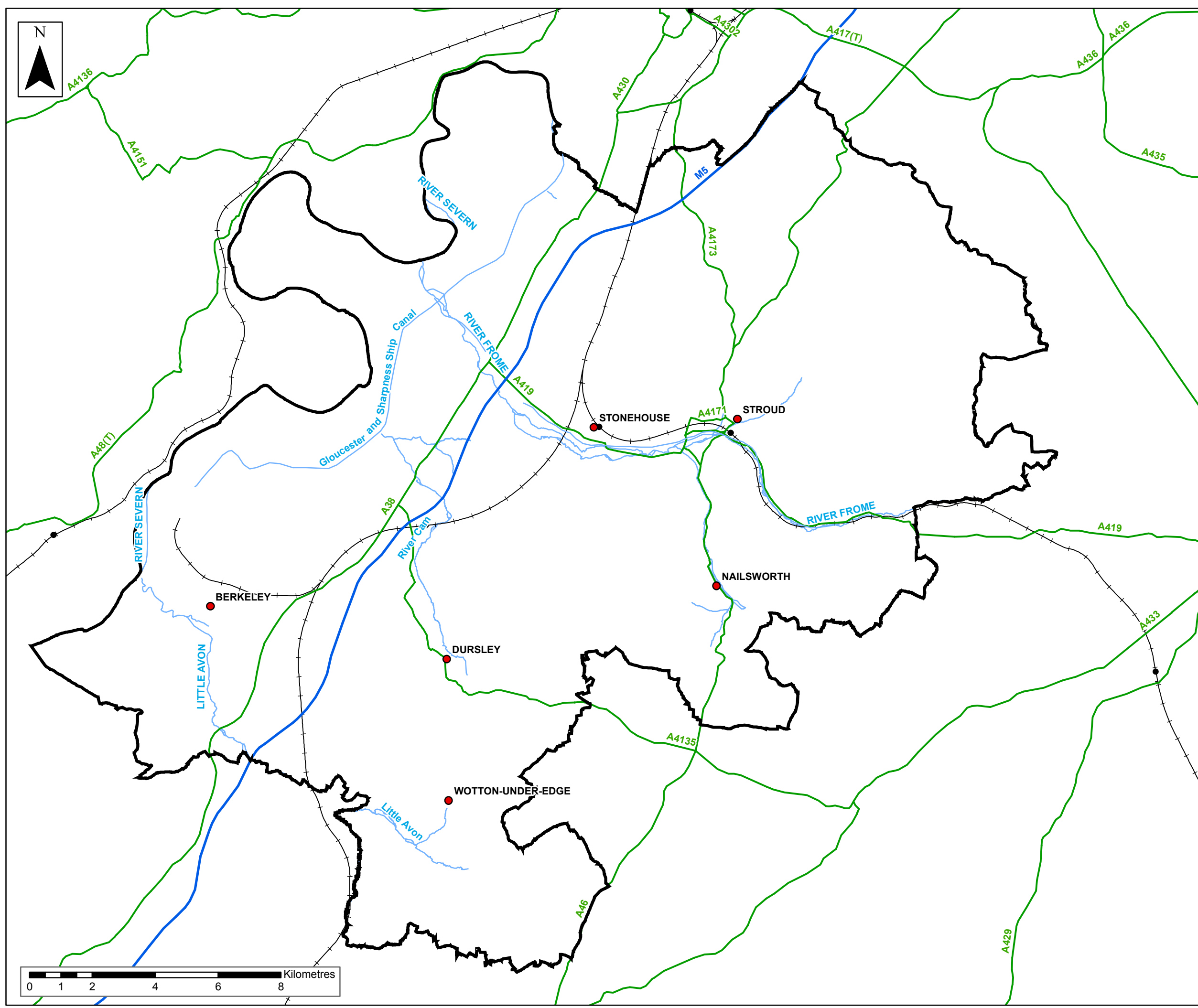




STROUD DISTRICT

-  Stroud District Boundary
-  Towns
-  Railway Station
-  Motorway
-  A road
-  Additional railway line
-  Railways
-  Main Rivers/Canals



Reproduced from Ordnance Survey digital map data (c) Crown copyright 2009. All rights reserved. Licence number 0100031673

Scale: 1 : 115,000

Drawn By: AH
Checked By: RJ
Date: 22.01.09

