








- KEY:**
-  Town centre boundary
 -  Convenience: Food (restaurants, grocers, bakers, cafes)
 -  Comparison: Goods shops (clothes, electricals, etc...)
 -  Residential
 -  Offices: Solicitors, general office
 -  Service: Hotels, schools, churches, hospitals, banks, hairdressers, beauticians, etc....
 -  Vacant

Not to scale

Land use and vacancies in Wotton-Under-Edge (First floor)

Reproduced from the Ordnance Survey mapping with the permission of the Controller of Her Majesty's Stationary Office © Crown Copyright. Unauthorised reproduction infringes Crown Copyright and may lead to prosecution or civil proceedings. Stroud District Council Licence No. LA079596

Figure 3.6b