




KEY:


 Town centre boundary


 Convenience:
Food (restaurants, grocers, bakers, cafes)

 Comparison:
Goods shops
(clothes, electricals, etc...)

 Residential

 Offices:
Solicitors, general office

 Service:
Hotels, schools, churches,
hospitals, banks, hairdressers,
beauticians, etc....

 Vacant

Not to scale

Land use and vacancies in Dursley (Ground floor)

Figure 3.2a