









-  Town centre boundary
-  Convenience:  
*Food (grocers, bakers)*
-  Comparison:  
*Goods shops (clothes, electricals, etc...)*
-  Residential
-  Offices:  
*Solicitors, general office*
-  Service:  
*Hotels, schools, churches, hospitals, banks, hairdressers, beauticians, etc...*
-  Food & Entertainment:  
*Takeaways, restaurants, cafes, pubs & nightclubs*
-  Vacant

Not to scale

## Land use and vacancies in Stroud (First floor)

## Figure 3.2