









-  Town centre boundary
-  Convenience:
Food (grocers, bakers)
-  Comparison:
Goods shops (clothes, electricals, etc...)
-  Residential
-  Offices:
Solicitors, general office
-  Service:
Hotels, schools, churches, hospitals, banks, hairdressers, beauticians, etc....
-  Food & Entertainment:
Takeaways, restaurants, cafes, pubs & nightclubs
-  Vacant

Not to scale

Reproduced from the Ordnance Survey mapping with the permission of the Controller of Her Majesty's Stationary Office © Crown Copyright. Unauthorised reproduction infringes Crown Copyright and may lead to prosecution or civil proceedings. Stroud District Council Licence No. LA079596

Land use and vacancies in Berkeley (First floor)

Figure 3.2