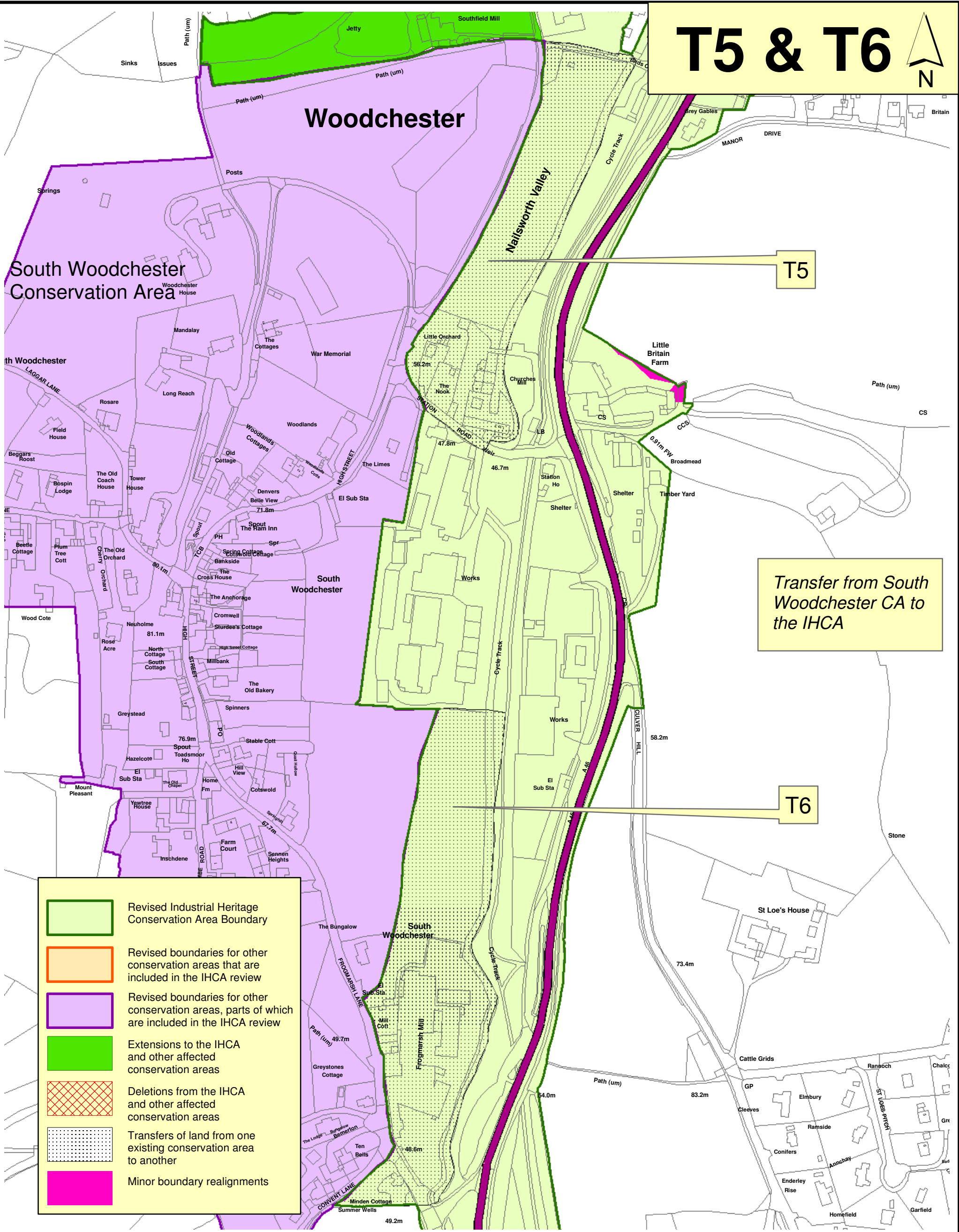






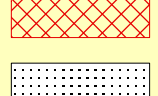


T5 & T6



Transfer from South Woodchester CA to the IHCA

T6

T5

-  Revised Industrial Heritage Conservation Area Boundary
-  Revised boundaries for other conservation areas that are included in the IHCA review
-  Revised boundaries for other conservation areas, parts of which are included in the IHCA review
-  Extensions to the IHCA and other affected conservation areas
-  Deletions from the IHCA and other affected conservation areas
-  Transfers of land from one existing conservation area to another
-  Minor boundary realignments

Conservation Area boundary changes (adopted November 2008)



Reproduced from the Ordnance Survey mapping with the permission of the Controller of Her Majesty's Stationary Office (c) Crown Copyright. Unauthorized reproduction infringes Crown Copyright and may lead to prosecution or civil proceedings.

This Map has been produced for Council purposes only. No further copies may be made. Stroud District Council, Ebley Mill, Westward Road, Stroud, GL5 4UB. www.Stroud.gov.uk 100019682

Scale: 1:2,500

**IHCA
CONSERVATION AREA
STATEMENT
Nov 2008**