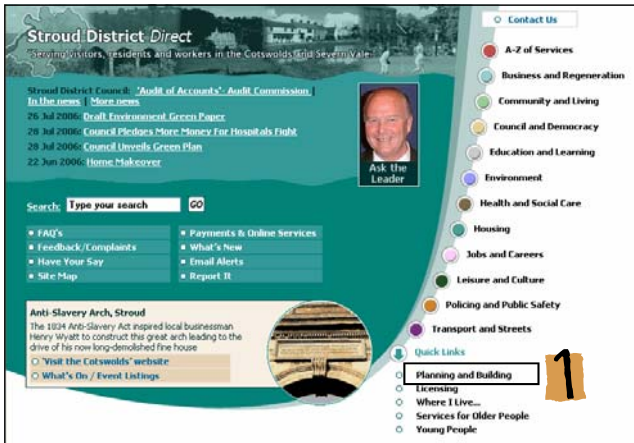




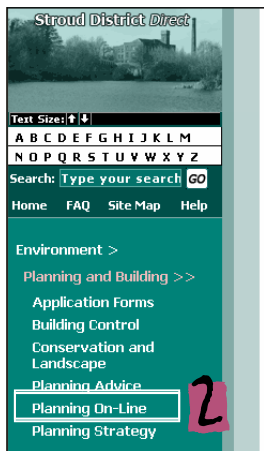
# Stroud District Planning On-Line



## How to get to Planning On-Line

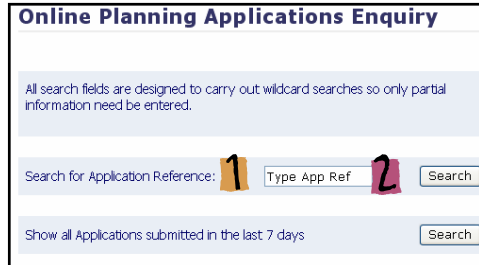


- 1 Click on **Planning and Building**
- 2 Click on **Planning On-Line**
- 3 Click on **On-Line Planning Applications**



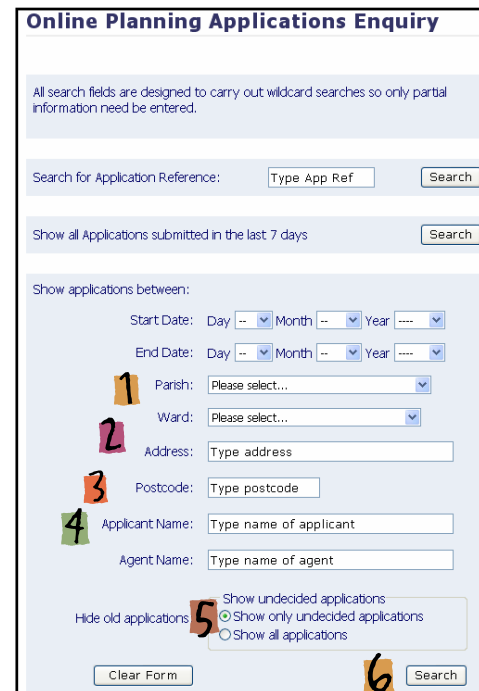
Or type into the address bar - [www.stroud.gov.uk/planning](http://www.stroud.gov.uk/planning)

## How to search for a specific case



- 1 Application numbers at Stroud District usually start "S." and can be found on most letters and lists.
- 2 Enter this number in the "App Ref" box. Click on the search button next to it.

## Other useful searches



- 1 To search in your parish, pick one off the list. Also works for wards
- 2 To search for an address type in a short piece such as "Long Street" Don't try long addresses.
- 3 By postcode is a good one. But don't try GL5 on its own. If there are so many, it confuses the machine.
- 4 Applicants' name. Just try last name without Mr or Mrs etc.
- 5 Choose whether you want only current applications, or all those since 2004
- 6 Click Search. Best results comes





# Look at what is proposed—then comment



## Results of a search

- 1 A screen similar to the one below shows the basic details of each case found. The first paragraph tells you when the information was taken from the live database.
- 2 There is a case summary to help you decide which is the one you want.
- 3 Click on the case number to take you to the detailed screen.

### Stroud District Direct

Note: The information displayed here is taken from a database which was last updated on 30 Nov 2005. **1**

Note: Ward information is not linked to all planning applications. Searching by Ward will only retrieve planning applications which have Ward information stored against them, and will omit all other applications (even though they might actually be located in the Ward).

Your search returned 10 matches, please click on the "Ref No" to view full details of the application:

Ref No.	Location	Details	Status
<a href="#">S.05/2322/FUL</a>	38 Festival Road, Stonehouse, Gloucestershire, GL10 2DP	<b>2</b> Erection of garage and porch.	Pending Consideration
<b>3</b> <a href="#">S.05/2241/FUL</a>	7 Chaffinch Court, Stonehouse, Gloucestershire, GL10 2HU	Erection of a porch.	Pending Decision
<a href="#">S.05/2173/ABC</a>	Nutshell Cottage, Church Lane, Bridgend, Stonehouse, Gloucestershire, GL10 2BG	Erection of an extension. Internal and external alterations.	Pending Consideration

## Detailed information

- 1 Details of the application.
- 2 Site details.
- 3 Link to a GIS map  
Link to the policies.
- 4 Applicant and agent.
- 5 Status, case officer & comment on the application.
- 6 Key Dates - Progress.
- 7 Date advertised.
- 8 Fees paid.
- 9 Attached documents:
  - Application form.
  - Site location.
  - Existing drawings.
  - Proposed drawings.
  - Decision notice.

**Planning Application S.05/2169/FUL**

**Application Details**

Application Reference: S.05/2169/FUL  
 Description: **1** Erection of an extension.  
 Application Type: Full Planning Permission  
 Listed Building: The site is designated as: Grade II

**Site Details**

Site Address: **2** Nutshell Cottage, Church Lane, Bridgend, Stonehouse, Gloucestershire, GL10 2BG  
 Site Map: **3** [Click here to view site map](#)  
 Local Plan: [Click here to view Local Plan information](#)  
 Parish: Stonehouse Town Council  
 Ward: STONEHOUSE WARD

**Applicant and Agent Details**

Applicant Name: **4** Mr & Mrs M Hinnell  
 Agent Name: (not known)

**Administration Details**

Current Status: Pending Consideration  
 Handling Officer: **5** Mr Humphrey Moberner  
 Submit Comment:

**Key Dates**

Application received on 8/11/2005 ✓  
 Application validated on 8/11/2005 **6** ✓  
 Consultation started on 18/11/2005 ✓  
 Consultation will normally finish on 6/12/2005 ✓  
 We hope to be able to dispatch the decision notice by 3/1/2006

**Advertisement Details**

Newspaper Name: **7** Stroud News B. Journal  
 Publication Date: 23/11/2005

**Fee Details**

Calculated Fee: **8** £ 135  
 Fee Paid: £ 135

**Associated Documents**

Date	Type of Document	No. Pages	View All Pages	View Thumbnails
08/Nov/2005	Application Form	2	APPLICATION FORM	<a href="#">View 2 thumbnails</a>
08/Nov/2005	Drawing	1	EXISTING FLOOR PLANS	(n/a)
08/Nov/2005	Drawing	1	PROPOSED ELEVATIONS	(n/a)
08/Nov/2005	Drawing	1	NORTH ELEVATION	(n/a)
08/Nov/2005	Drawing	1	<b>9</b> PROPOSED FLOOR PLANS	(n/a)
08/Nov/2005	OS Extract	1	SITE PLAN	(n/a)
08/Nov/2005	OS Extract	1	SITE PLAN	(n/a)
08/Nov/2005	Other	2	FRONT SHEET	<a href="#">View 2 thumbnails</a>
28/Nov/2005	Revised Drawing	1	PROPOSED FLOOR PLANS (REVISED)	(n/a)

## Look at the drawings



## Make a comment

- 1 Your Name.
- 2 Your address & postcode.
- 3 Email address.
- 4 Whether you support, object or wish to comment.
- 5 Your comments on the application. Try to use policies from the Local Plan.

Application Ref: S.05/2232/FUL  
 Applicant Name: **1**  
 Site Address: **2** Shreehouse Farm, Uley Road, Dursley, Gloucestershire, GL11 5AD

\* Your name:   
 \* Your address:   
 \* Your postcode:   
 Your Telephone:   
 \* Your Email:   
 Do you want to:  
 Comment on proposal  
 Support Proposal  
 Object to proposal

Type your comments here  
 Add your comments here (2000 character limit)

Please note that any details you enter may appear in committee reports and on our website

For further advice — ask at reception for the 24 page guide, or talk to an advisor

